

**PREFEITURA MUNICIPAL DE NATAL**  
SECRETARIA MUNICIPAL DE MEIO AMBIENTE E URBANISMO

**MAPA 01 – MAPA GERAL DA UNIDADE DE CONSERVAÇÃO**

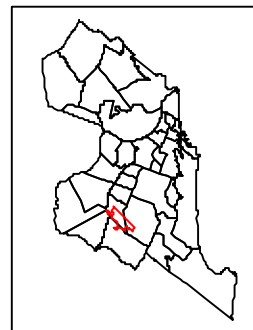
EQUIPE TÉCNICA DE ELABORAÇÃO:  
DPPP/SPPUA - Setor de Projetos e Planejamento Urbano e Ambiental

DATA DE ELABORAÇÃO:  
SETEMBRO DE 2020

Elaboração:  
Apoio: DGSIG e DIPE


FONTE:  
PMN, SEMURB  
(BASE CARTÓGRAFICA, 2006)

**LOCALIZAÇÃO MUNICIPAL**



**Legenda**

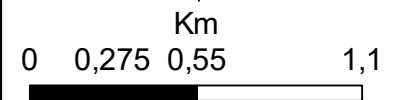
- Vértices Parque da Cidade
- Novo Limite Parque da Cidade (154,97ha)



PROJEÇÃO UNIVERSAL  
TRANSVERSA DE MERCATOR  
DATUM - SIRGAS 2000  
UTM ZONA - 25S

ESCALA:  
1:25.000

MERIDIANO  
CENTRAL: 33W



**TABELA 01 – MAPA GERAL DA UNIDADE DE CONSERVAÇÃO**

VÉRTICES - UC		
Nº	X	Y
1	251893,0000	9354479,0001
2	253520,0000	9352919,0001
3	253436,0000	9352728,0001
4	253426,0000	9352641,0001
5	253450,0000	9352520,0001
6	253403,0000	9352487,0001
7	253397,0000	9352484,0001
8	253386,0000	9352488,0001
9	253261,0000	9352659,0001
10	253255,0000	9352669,0001
11	253095,0000	9352885,0001
12	253088,9999	9352757,0001
13	253086,0000	9352753,0001
14	253077,0000	9352756,0001
15	252959,0000	9352915,0001
16	252959,0000	9352916,0001
17	252955,0000	9352924,0002
18	252953,0000	9352932,0001
19	252836,0000	9352921,0002
20	252836,0000	9352920,0001
21	252812,0000	9352918,0001
22	252838,0000	9352678,0001
23	252712,0000	9352758,0001
24	252727,0000	9352709,0002
25	252313,0000	9352887,0001
26	252288,0000	9352848,0001
27	252287,0000	9352847,0001
28	252287,0000	9352847,0001
29	252173,0000	9352650,0001
30	251930,0000	9352795,0001

31	251940,0000	9352814,0001
32	252005,9999	9352776,0001
33	252084,0000	9352908,0001
34	252113,0000	9352895,0001
35	252139,0000	9352934,0001
36	252140,0000	9352933,0001
37	252146,0000	9352945,0001
38	252127,0000	9352957,0001
39	252204,9999	9353089,0001
40	252117,0000	9353142,0001
41	252170,0000	9353233,0001
42	251783,0000	9353566,0001
43	251668,9999	9353716,0002
44	251549,0000	9353861,0002
45	251451,0000	9354001,0001
46	251399,0000	9354076,0001
47	251334,0000	9354190,0001
48	251368,0000	9354227,0001
49	251412,0000	9354166,0001
50	251800,0000	9353812,0001
51	251895,0000	9353918,0001
52	251716,0000	9354109,0002
53	251742,0000	9354140,0001
54	251857,9999	9354443,0001
55	251489,0000	9353924,0001